

EL SALVADOR

Pacific Odyssey





EL SALVADOR

Pacific Odyssey - 280 KM

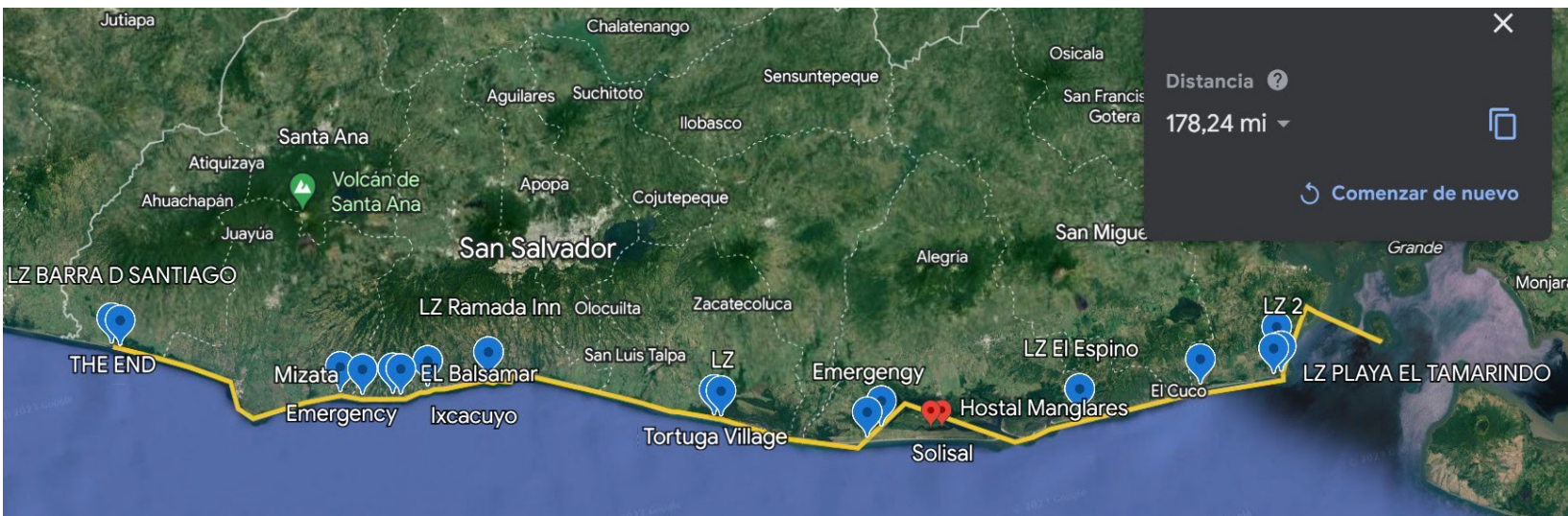
Soar the entire salvadorian coastline, more then 280 km of fun. Our meticulously crafted paramotor tour is designed to provide an unforgettable experience for both seasoned pilots and enthusiastic newcomers.

Nestled between the Pacific Ocean and majestic landscapes, El Salvador boasts a paradise of diverse terrain that is perfect for the ultimate paramotoring escapade. Imagine gliding over pristine beaches, lush jungles, and picturesque volcanoes, all while soaking up the warm and welcoming culture of this hidden gem.

As the brisk winds of winter draw near, we invite you to experience the ultimate paramotoring getaway in the heart of Central America. Get ready to embark on a journey of exhilaration, discovery, and breathtaking beauty with our exclusive Paramotor Tour in El Salvador! There is no better time to come than now. El Salvador has become the safest country in the Americas and is no doubt one of the most diverse and picturesque!

Wind Conditions

El Salvador has over 300 flyable days in a year. Wind patterns typically rotate from NE winds in the early hours, East winds around mid day, and Southerly winds in the afternoon. The afternoon laminar south/southwest winds makes conditions along the coastline very pleasant to fly in. The wind blows on average between 5-15 mph during the day. Conditions at the coast are welcoming for pilots of all levels.





DAY 1

Highlights
Arrival at Tortuga Village
13° 19' 38" N 88° 58' 0" W

Paramotor and Equipment Assembly

Test Flights

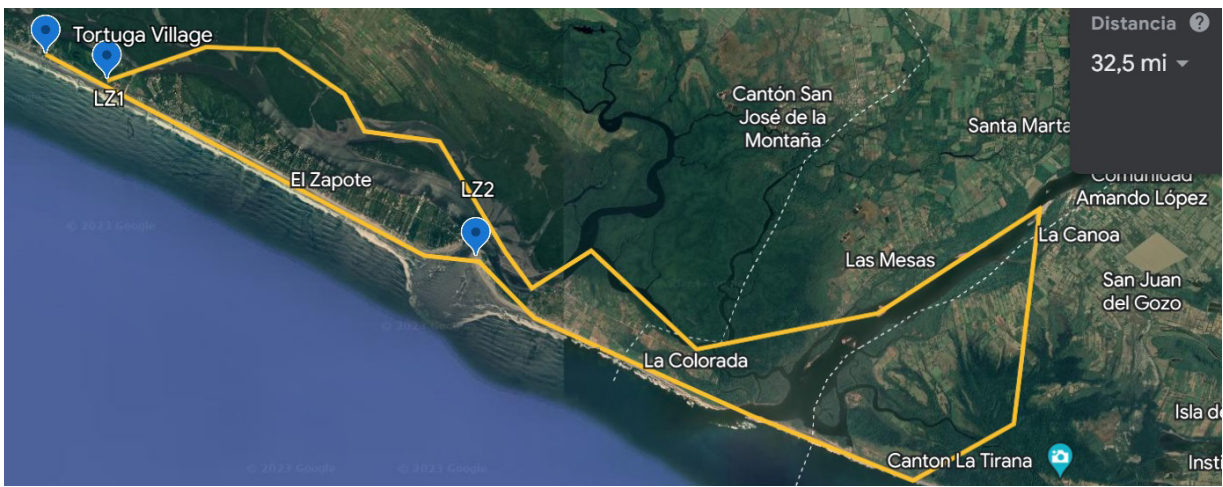
Flights to Lempa River

Welcome Dinner



COSTA DEL SOL

Jaltepeque Estuary and Lempa River
52 KM



Distancia ?
32,5 mi

Distance:52 km

Flight time 2-3 hrs

Avg Altitude:500-1000 m



Landing Spots: 3



DAY 2

Highlights

Arrival Hotel Casa del Golfo
 13° 09' 25" N 87° 55' 35" W

Transfer to Playa El Tamarindo

Crossing
Flight to Fonseca Golf Islands and Conchagua Volcano

Landing Spots:
 Isla Meanguera
 Chiquirin
 Playa Tamarindo

GOLFO DE FONSECA

Playa el Tamarindo, Playa Maculis, Conchagua Volcano, Islas del Golfo
62 KM



Distance: 62 km

Flight Time: 2.5 hrs

Avg Altitude: 1200 m

Landing Spots: 3



DAY 3

Highlights
Local Fishing Tour
6-10 AM


Roundtrip Flight
Playa El Maculis to
La Ventana

Landing Spots:
La Ventana
El Esteron Cuco
El Tamarindo



WILD EAST

La Ventana, El Esteron, Las Flores
60 KM



Distance: 60 km

Flight Time: 2.5-3 hrs

Avg Altitude: 300 m

Landing Spots: 3



DAY 4

Highlights

Transfer to El Esteron

9 AM aprox 45 min drive

Take off 10:30 AM

BAHIA DE JIQUILISCO

Cordillera Jucuaran and Jiquilisco Bay

105 KM



Flight

El Esterón

El Espino

Jiquilisco Bay

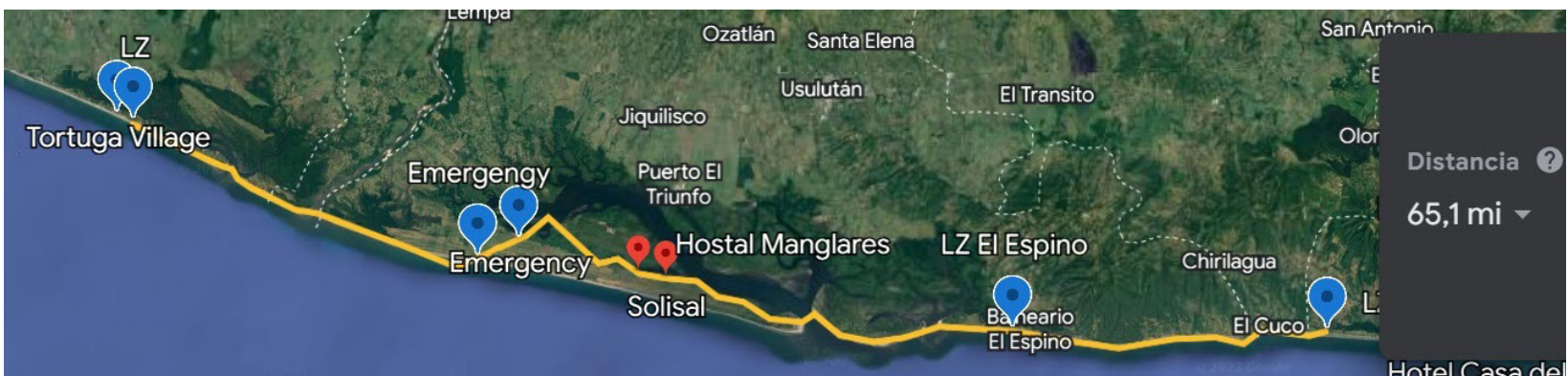

Costa del Sol

Sunset Boat Ride through local mangroves

Landing Spot

Tortuga Village Resort

Playa El Espino



Distance: 105 km

Flight Time: 4.5 hrs

Avg Altitude: 300 m

Landing Spots: 2



DAY 5

Highlights

Arrival Eco Sky

13° 19' 38" N 88° 58' 01" W

Take off 10:30 AM

Flight

Costa del Sol to Surf City La Libertad

Afternoon hike to Tamanique Waterfalls or visit Atami Ocean Pools or Sunset Park


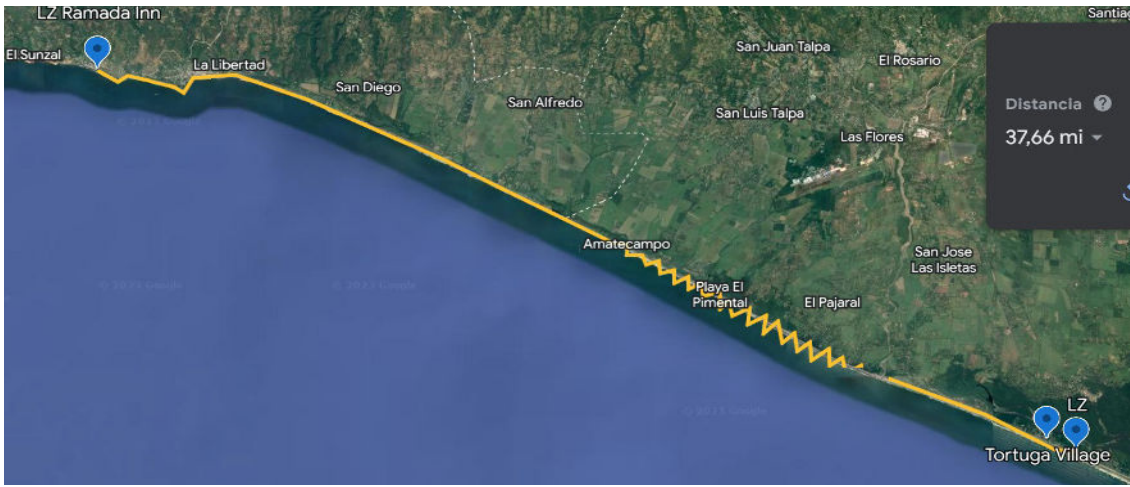
Landing Spot Ramada Inn San Blas



SURF CITY

La Libertad, El Tunco

55 KM




Distance: 55 km

Flight time 2 hrs

Avg Altitude: 50 m (caution airport)

Landing Spots: 1



DAY 6

Highlights

Morning Transfer to Barra de Santiago
aprox 1.5 hrs

Flight

Barra de Santiago-El Tunco

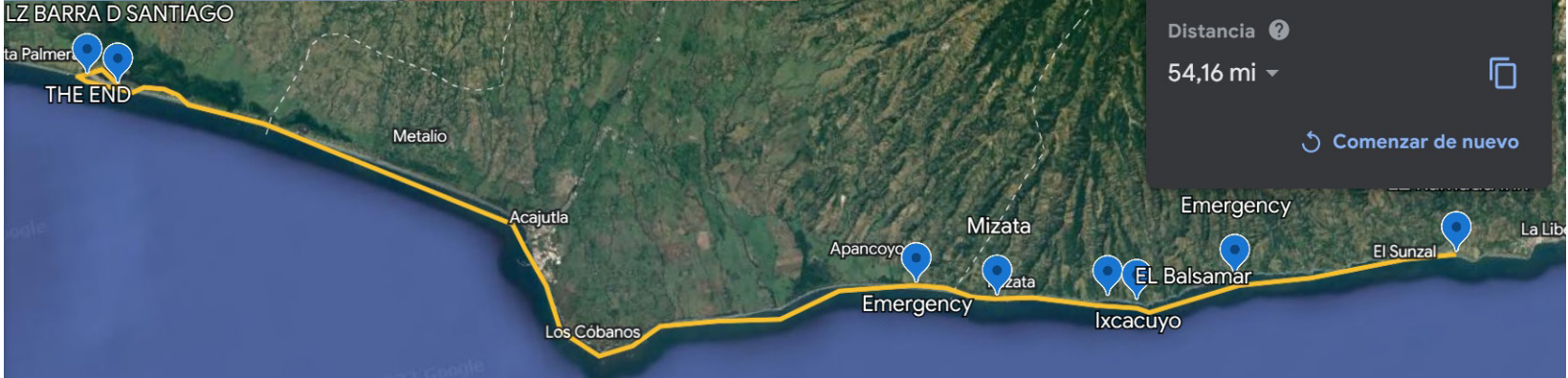
Landing Spot:

El Palmar
Ramada Inn San Blas

Farewell Dinner and Night Out in El Tunco

BARRA DE SANTIAGO

Cordillera El Balsamo, Los Cobanos, Barra de Santiago
85 KM



Distance: 85 km

Flight time 3.5 hrs

Avg Altitude:500-1000 m

Landing Spots: 2



LAKE ILOPANGO ADVENTURE

Local flight, Kayaking, Boating



DAY 7

Highlights

Free morning and AM Airport Transfers

Lake Ilopango Adventure

Morning Transfer

Aprox 1.5 hrs

Optional

Local Paramotor Flights

Activities

(kayaks, sailing, boating)

Afternoon Airport Transfers





EXPERIENCE COST

Doble Occupancy..... \$2500 per pilot
Single Occupancy..... \$2900 per pilot
Non-pilot (guest)\$1500 per person

PARAMOTOR RENT..... \$500 per week

***We rent Moster 185 and Atom 80 Vittorazi in perfect condition with all maintenance up to date**

***Any damage due to pilot error is the pilot's full responsibility**

PACKAGE INCLUDES:

- 6 NIGHTS ACCOMODATION
- AIRPORT TRANSFERS
- ALL TRANSFERS TO AND FROM FLYING SITES
- BILINGUAL CHIEF INSTRUCTOR AND HEAD GUIDE LEADING THE TOUR
- GROUND ASSISTANCE, TOOLS, MECHANIC ON SITE
- ALL FUEL AND OIL THROUGHOUT THE TOUR
- CHASE BOATS AND GROUND SUPPORT
- COOLER WITH SNACKS AND DRINKS
- BREAKFASTS
- WELCOME AND FAREWELL DINNER
- BOAT TOUR GOLFO DE FONSECA
- SUNSET TOUR THROUGH THE MANGROVES COSTA DEL SOL

YOU WILL NEED

- AIRFARE
- CERTIFIED PPG WING(S)
- ABILITY TO CONFIDENTLY TAKE OFF AND LAND ON YOUR OWN
- LEVEL 2 OR HIGHER WITH AT LEAST 40-50 FLIGHTS
- RESERVES ARE OPTIONAL BUT HIGHLY RECOMENDED. BRING IT PACKED IN YOUR FRONT CONTAINERS SO IT FITS ANY UNIT
- CO2 FLOTATION DEVICE
- PPG HELMET
- 2 WAY RADIO COMMUNICATION
- PURCHASE OF TRAVEL INSURANCE WITH MEDICAL COVERAGE INCLUDING PARAMOTOR.
- *WORLD NOMAD IS A RELIABLE PROVIDER*



Ascensión
Miguel Angel Espino





¡Dos alas!... ¡Quién tuviera dos alas para el vuelo!... Esta tarde, en la cumbre, casi las he tenido. Desde aquí veo el mar, tan azul, tan dormido, que si no fuera un mar, ¡bien sería otro cielo!...



EL SALVADOR
Pacific
Odyssey



280+ KM



(786) 514-8688
airwavetours@gmail.com
@airwavetours



Looking forward to flying with you in the Salvadorean skies!